








# Valleyview Provincial Park Trail Guide

-  Camping
-  Camping (Group)
-  Flush Toilets and Showers
-  Look-Off
-  Parking
-  Park Office
-  Toilet

-  Local Road
-  Park Road
-  Contour (5m interval)

0 100 200 m



## Trail Rating System

● Easy	Flat to gently rolling
■ Moderate	Gently rolling with short steep sections
◆ Difficult	Rolling with many steep sections that may continue for long periods

**1 Hiking Trail ●**  
850m one-way (15 min); Average Slope: 4%; Maximum Slope: 23%

