








# Valleyview Provincial Park Trail Guide

-  Camping
-  Camping (Group)
-  Lookoff
-  Parking
-  Park Office
-  Restrooms with Showers
-  Toilet

-  Local Road
-  Park Road
-  Contour (5m interval)

0 100 200 m



Trail Rating System	
● Easy	Flat to gently rolling
■ Moderate	Gently rolling with short steep sections
◆ Difficult	Rolling with many steep sections that may continue for long periods

**1** Hiking Trail ●  
850m one-way (15 min); Average Slope: 4%; Maximum Slope: 23%

