








# Smiley's Provincial Park Trail Guide

-  Bridge
-  Camping
-  Camping (Group)
-  Flush Toilets and Showers
-  Parking
-  Registration Kiosk
-  Toilet

-  Local Road
-  Park Road
-  Contour (5m interval)
-  Wetland

0 100 200 m



## Trail Rating System

● Easy	Flat to gently rolling
■ Moderate	Gently rolling with short steep sections
◆ Difficult	Rolling with many steep sections that may continue for long periods

- 1 Crowell Stroll Trail ●**  
900m one-way (20 min); Average Slope: 4%; Maximum Slope: 12%
- 2 Upper Trail ●**  
530m one-way (10 min); Average Slope: 6%; Maximum Slope: 14%

