








Rissers Beach Provincial Park Trail Guide

-  Beach Access
-  Bridge
-  Camping
-  Camping (Group)
-  Parking
-  Park Office
-  Restrooms with Showers
-  Toilet

-  Local Road
-  Park Road
-  Contour (5m interval)
-  Wetland

0 200 400 m



Trail Rating System

● Easy	Flat to gently rolling
■ Moderate	Gently rolling with short steep sections
◆ Difficult	Rolling with many steep sections that may continue for long periods

- 1 Salt Marsh Trail ●**
575m one-way (8 min); Average Slope: 1%; Maximum Slope: 5%
- 2 Beach Access Trail ●**
650m one-way (10 min); Average Slope: 3%; Maximum Slope: 10%
- 3 Little Rissers to Day-Use ●**
500m one-way (8 min); Average Slope: 1%; Maximum Slope: 5%
- 4 Day-Use to the Point ●**
600m one-way (8 min); Average Slope: 1%; Maximum Slope: 7%

