










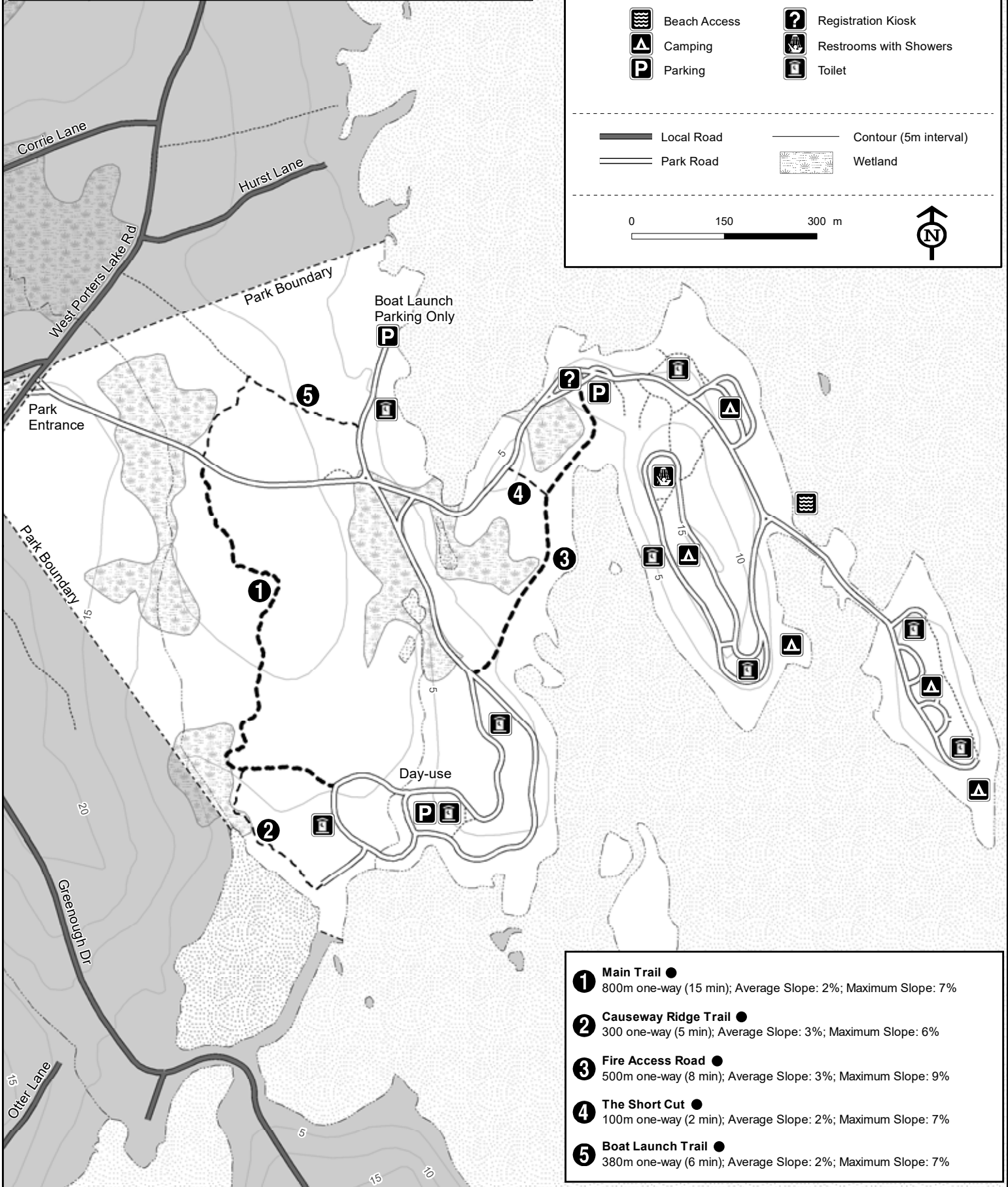
Trail Rating System	
● Easy	Flat to gently rolling
■ Moderate	Gently rolling with short steep sections
◆ Difficult	Rolling with many steep sections that may continue for long periods

Porter's Lake Provincial Park Trail Guide

-  Beach Access
-  Registration Kiosk
-  Camping
-  Restrooms with Showers
-  Parking
-  Toilet

-  Local Road
-  Contour (5m interval)
-  Park Road
-  Wetland

0 150 300 m

- 1 Main Trail ●**
800m one-way (15 min); Average Slope: 2%; Maximum Slope: 7%
- 2 Causeway Ridge Trail ●**
300 one-way (5 min); Average Slope: 3%; Maximum Slope: 6%
- 3 Fire Access Road ●**
500m one-way (8 min); Average Slope: 3%; Maximum Slope: 9%
- 4 The Short Cut ●**
100m one-way (2 min); Average Slope: 2%; Maximum Slope: 7%
- 5 Boat Launch Trail ●**
380m one-way (6 min); Average Slope: 2%; Maximum Slope: 7%