




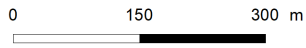


Mira River Provincial Park Trail Guide

-  Camping
-  Flush Toilets and Showers
-  Parking
-  Park Office
-  Toilet

-  Local Road
-  Park Road
-  Contour (5m interval)
-  Wetland



Trail Rating System

● Easy	Flat to gently rolling
■ Moderate	Gently rolling with short steep sections
◆ Difficult	Rolling with many steep sections that may continue for long periods

1 Hiking Trail ●
1.2km loop (30 min); Average Slope: 3%; Maximum Slope: 16%

