








# Mira River Provincial Park Trail Guide

-  Beach Access
-  Camping
-  Flush Toilets
-  Parking
-  Park Office
-  Restrooms with Showers
-  Toilet

-  Local Road
-  Park Road
-  Contour (5m interval)
-  Wetland

0 150 300 m



## Trail Rating System

● Easy	Flat to gently rolling
■ Moderate	Gently rolling with short steep sections
◆ Difficult	Rolling with many steep sections that may continue for long periods

**1** Hiking Trail ●  
1.2km loop (30 min); Average Slope: 3%; Maximum Slope: 16%

