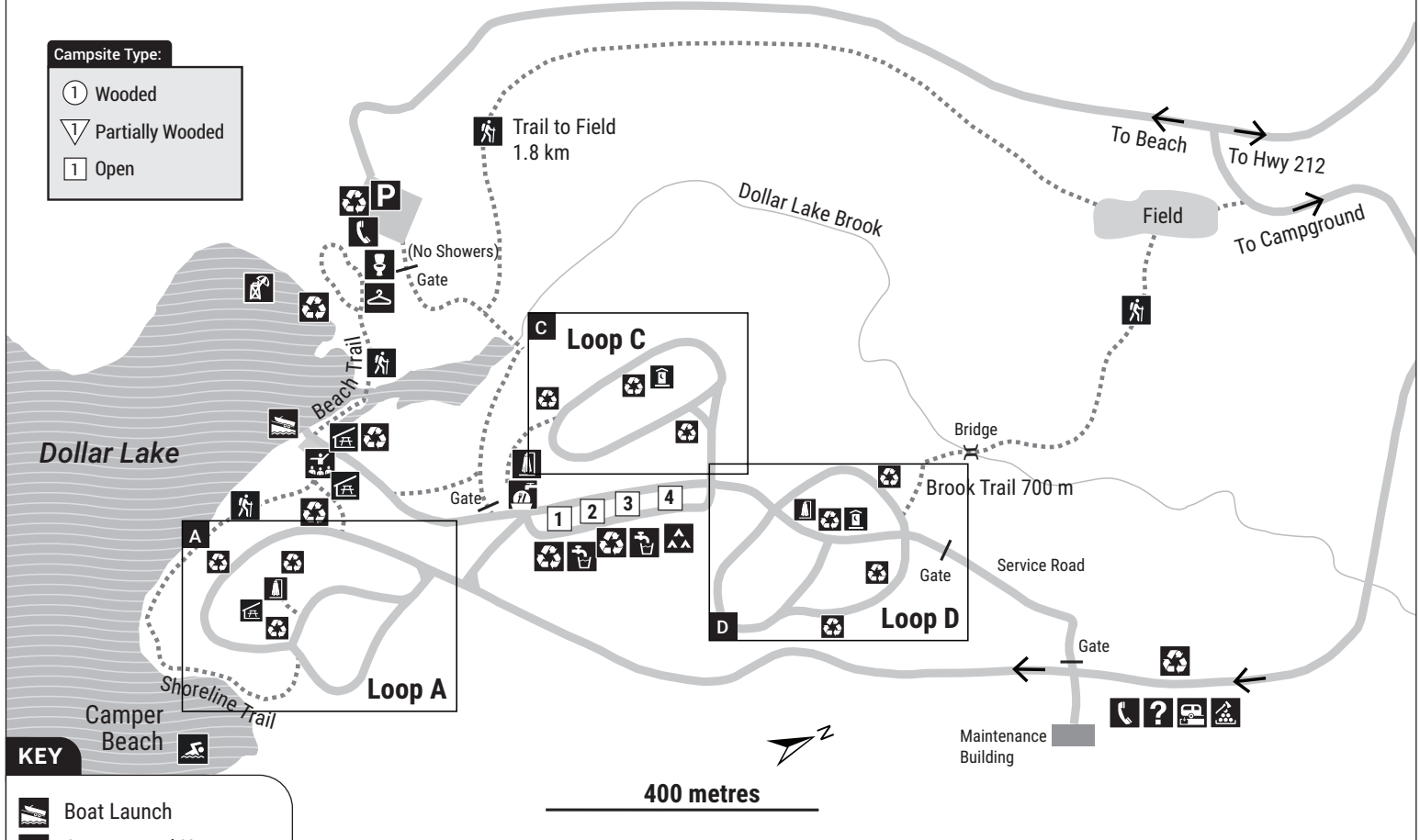


Dollar Lake Provincial Park

5265 Old Guysborough Road, Wyse Corner, NS
902-384-2770



KEY

- Boat Launch
- Campground Host
- Change Room
- Dishwashing
- Drinking Water
- Firewood
- Flush Toilets
- Group Camping
- Hiking
- Park Office and Information
- Parking
- Picnic Shelter
- Program Area
- Restrooms with showers
- Snack Bar
- Swimming
- Swimming (Supervised)
- Telephone
- Trailer Dump Station
- Vault Toilet
- Waste/Recycling

Park Rules and Regulations

- A camping permit is required and you must camp in designated sites.
- Your camping permit expires if your campsite is unoccupied for 48 hours.
- One vehicle per site. A permit is required for a second vehicle.
- Occupancy is limited to 6 people and 3 tents per site, except for families.
- Defacing or removal of natural features, plants, rocks, signs or structures is not permitted.
- All laws respecting alcohol are strictly enforced.
- Advertising or operation of any business is not permitted without a permit.
- Firearms are not permitted.
- Fishing is permitted, subject to regulations provided with the purchase of a Nova Scotia sport fishing licence.

Alcohol and Cannabis-Free Period: No alcohol or cannabis are permitted at camping parks from opening date to July 3. After this time, alcohol and smoking (including cannabis) are permitted on rented campsites only. Mid-season changes to this policy may occur if local issues arise.

Check In: 2:00 pm.

Check Out: 1:00 pm. Please ensure your campsite is clean.

Fires: are permitted only in the fire grill unless park staff indicate otherwise. Make sure your fire is out before you leave your site or turn in for the night.

Fireworks: The use of fireworks is prohibited.

Generator Use: Generators may be used between 9:00 am – 1:00 pm and 4:00 pm – 7:00 pm. If you require power outside of these hours, please book a campsite with electrical service.

Dog Owner Responsibilities: Dogs are welcome providing they are kept on a 6 ft. (1.8 m) leash at all times. Dogs not permitted in public structures or designated swimming areas. Clean up your dog's waste and place it in the garbage. You may be asked to leave the park if your dog is barking or disturbing others.

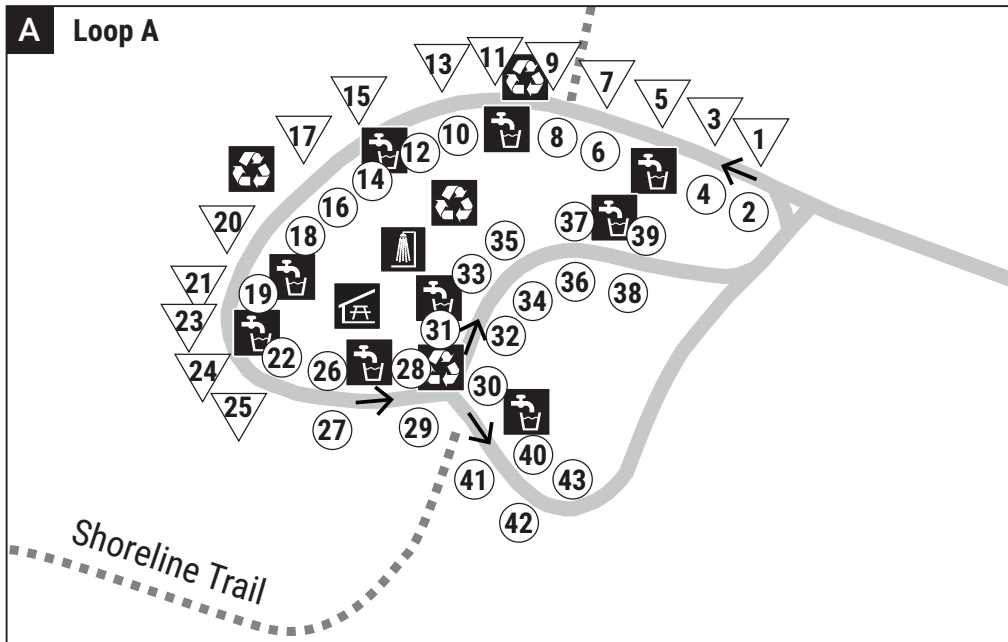
Quiet time: from 10:30 pm until sunrise. Noisy parties and rowdy behaviour are not tolerated.

Speed limit: 15 km.

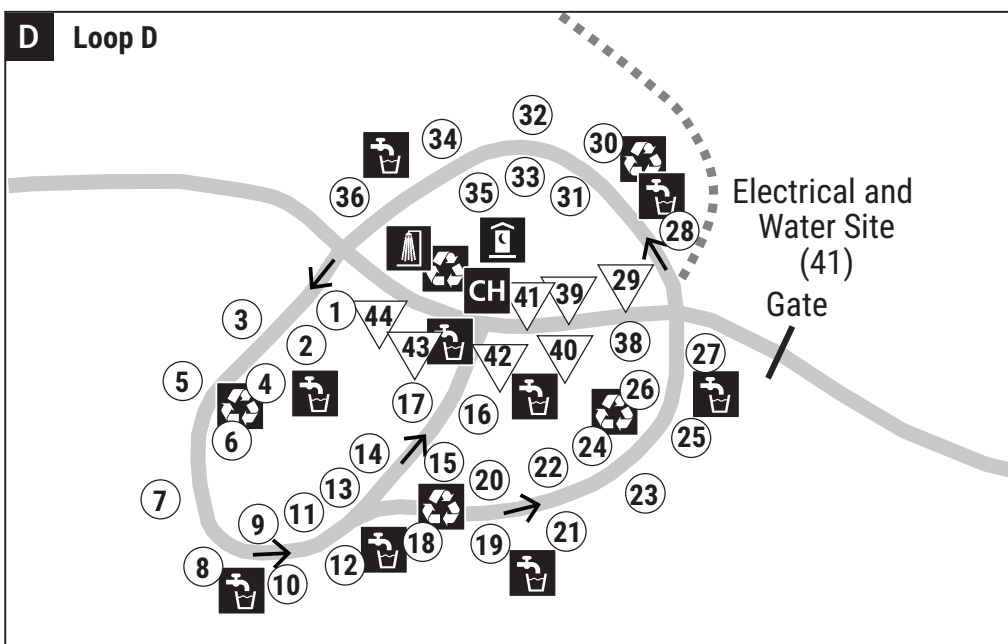
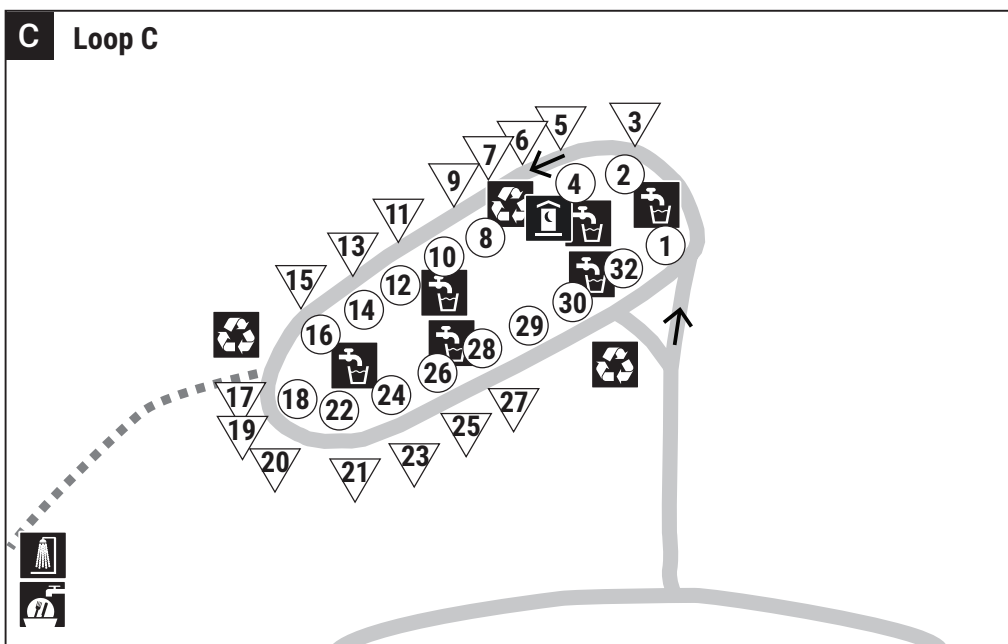
Visitors: Visitors may enter the park until 10:00 pm. All guests must leave by 10:30 pm.

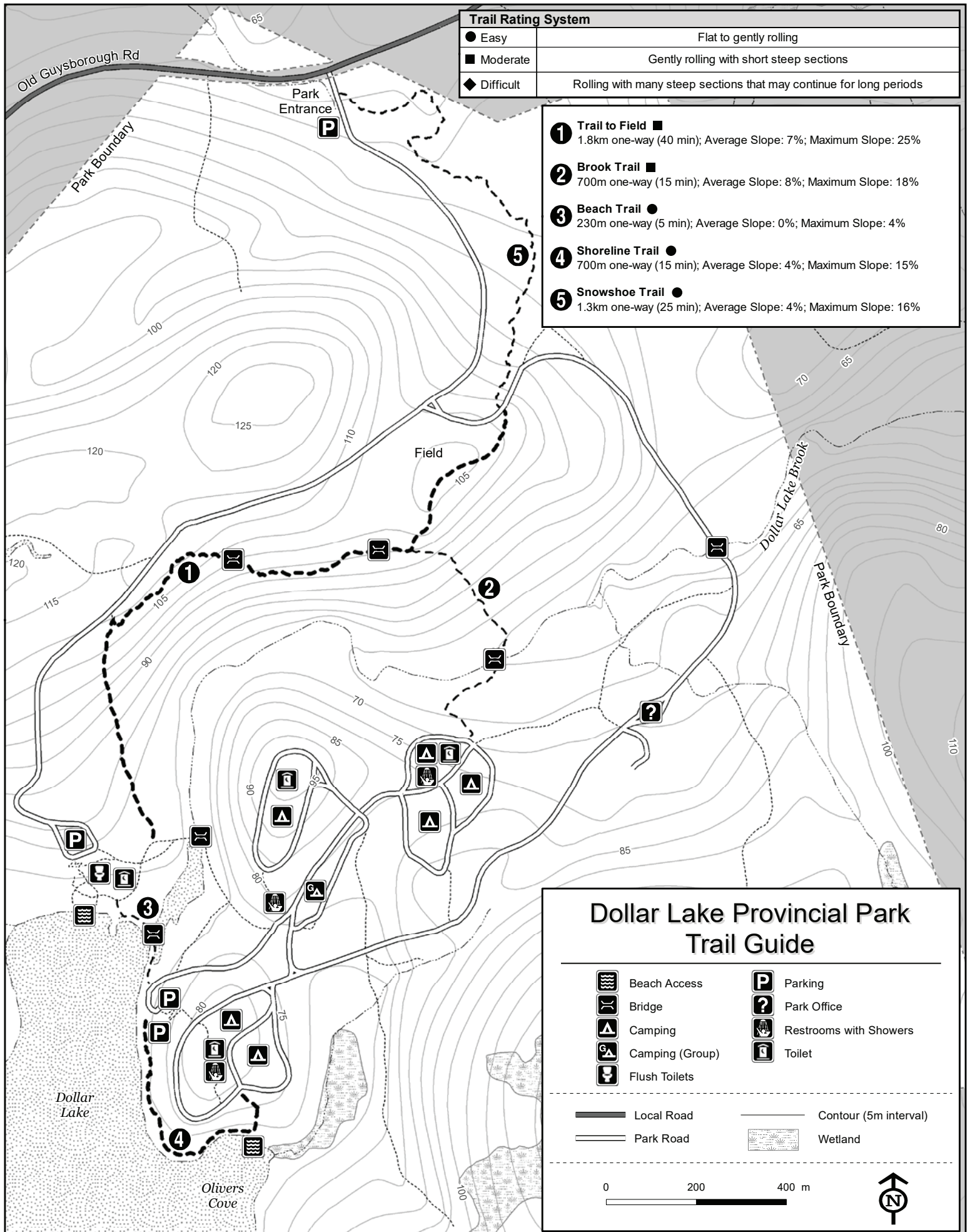
RESERVATIONS • 1-888-544-3434 • novascotiaparks.ca

Nearest Medical Centre: Musquodoboit Valley Memorial Hospital, 492 Archibald, Brook Rd., Middle Musquodoboit (24 km) In case of emergency: **CALL 911**



| KEY | |
|-----|-----------------------------|
| | Boat Launch |
| | Campground Host |
| | Change Room |
| | Drinking Water |
| | Firewood |
| | Flush Toilets |
| | Group Camping |
| | Hiking |
| | Park Office and Information |
| | Parking |
| | Picnic Shelter |
| | Program Area |
| | Restrooms with showers |
| | Snack Bar |
| | Swimming |
| | Swimming (Supervised) |
| | Telephone |
| | Trailer Dump Station |
| | Vault Toilets |
| | Waste/Recycling |





| Trail Rating System | |
|---------------------|---|
| ● Easy | Flat to gently rolling |
| ■ Moderate | Gently rolling with short steep sections |
| ◆ Difficult | Rolling with many steep sections that may continue for long periods |

- 1 Trail to Field ■**
1.8km one-way (40 min); Average Slope: 7%; Maximum Slope: 25%
- 2 Brook Trail ■**
700m one-way (15 min); Average Slope: 8%; Maximum Slope: 18%
- 3 Beach Trail ●**
230m one-way (5 min); Average Slope: 0%; Maximum Slope: 4%
- 4 Shoreline Trail ●**
700m one-way (15 min); Average Slope: 4%; Maximum Slope: 15%
- 5 Snowshoe Trail ●**
1.3km one-way (25 min); Average Slope: 4%; Maximum Slope: 16%

Dollar Lake Provincial Park Trail Guide

| | |
|-----------------|------------------------|
| Beach Access | Parking |
| Bridge | Park Office |
| Camping | Restrooms with Showers |
| Camping (Group) | Toilet |
| Flush Toilets | |

| | |
|------------|-----------------------|
| Local Road | Contour (5m interval) |
| Park Road | Wetland |

0200400 m