








Trail Rating System	
● Easy	Flat to gently rolling
■ Moderate	Gently rolling with short steep sections
◆ Difficult	Rolling with many steep sections that may continue for long periods


Cape Split Provincial Park Trail Guide


 Bridge
 Helipad

 Lookoff
 Parking


 Toilet
 Kilometre Marker

 Local Road

 Contour (5m interval)



0 0.5 1 km



- 1** **Minas Basin Trail** ■ - - - - -
6.2km one-way (2 hours); Average Slope: 4.5%
 - 2** **Scots Bay Trail** ■ - - - - -
7km one-way (2 hours 10 minutes); Average Slope: 5%
- Note: includes visits to each lookoff.*

