







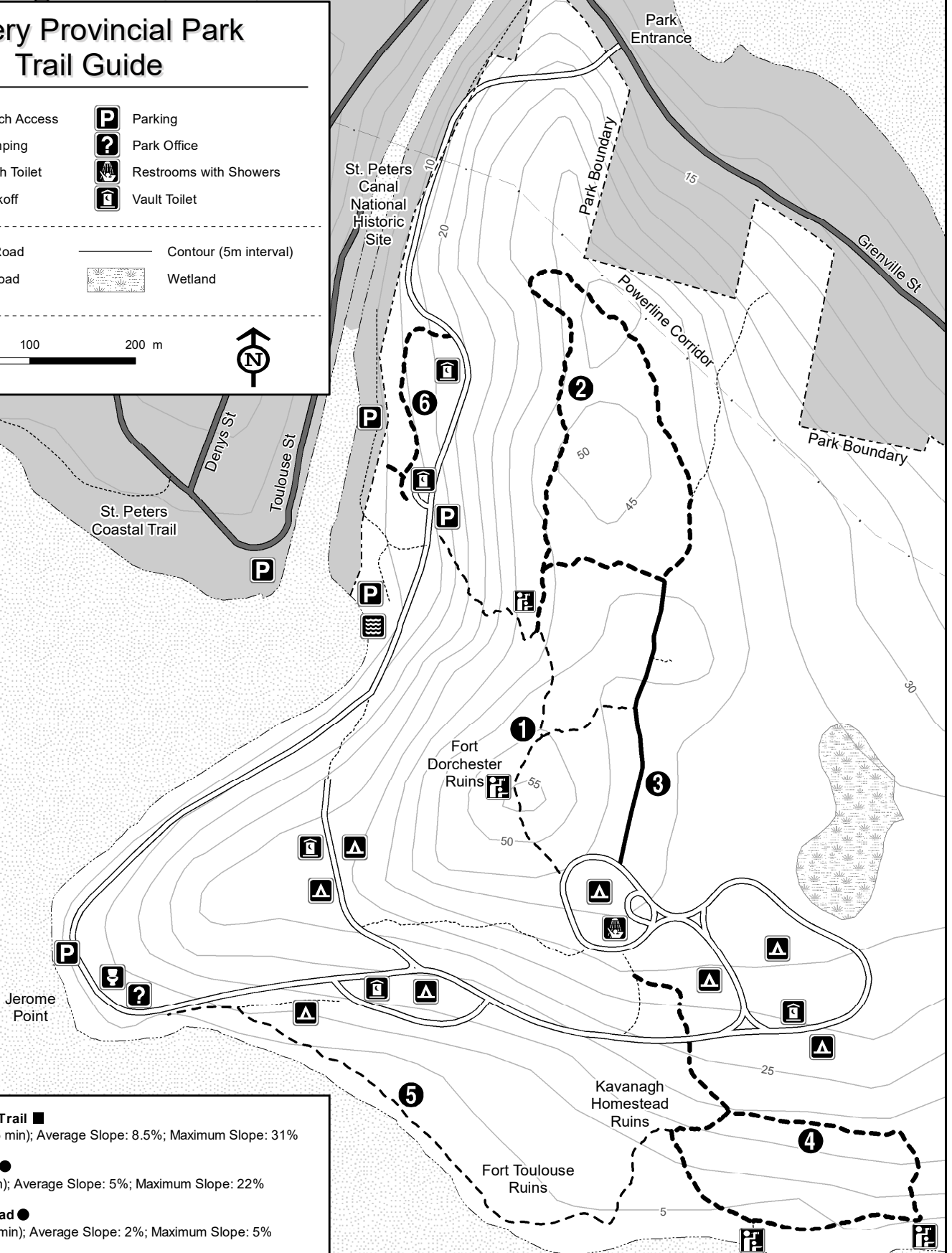


Battery Provincial Park Trail Guide

-  Beach Access
-  Camping
-  Flush Toilet
-  Lookoff
-  Parking
-  Park Office
-  Restrooms with Showers
-  Vault Toilet

-  Local Road
-  Park Road
-  Contour (5m interval)
-  Wetland

0 100 200 m



- 1 Fort Dorchester Trail** ■
570m one-way (15 min); Average Slope: 8.5%; Maximum Slope: 31%
- 2 Woodland Loop** ●
960m loop (20 min); Average Slope: 5%; Maximum Slope: 22%
- 3 Old Lime Kiln Road** ●
275m one-way (5 min); Average Slope: 2%; Maximum Slope: 5%
- 4 Kavanagh Trail** ●
990m loop (20 min); Average Slope: 8%; Maximum Slope: 20%
- 5 Fort Toulouse Trail** ●
630m one-way (15 min); Average Slope: 4%; Maximum Slope: 16%
- 6 Canal Trail** ■
245m one-way (5 min); Average Slope: 9%; Maximum Slope: 20%

Trail Rating System

● Easy	Flat to gently rolling
■ Moderate	Gently rolling with short steep sections
◆ Difficult	Rolling with many steep sections that may continue for long periods