








# Amherst Shore Provincial Park Trail Guide

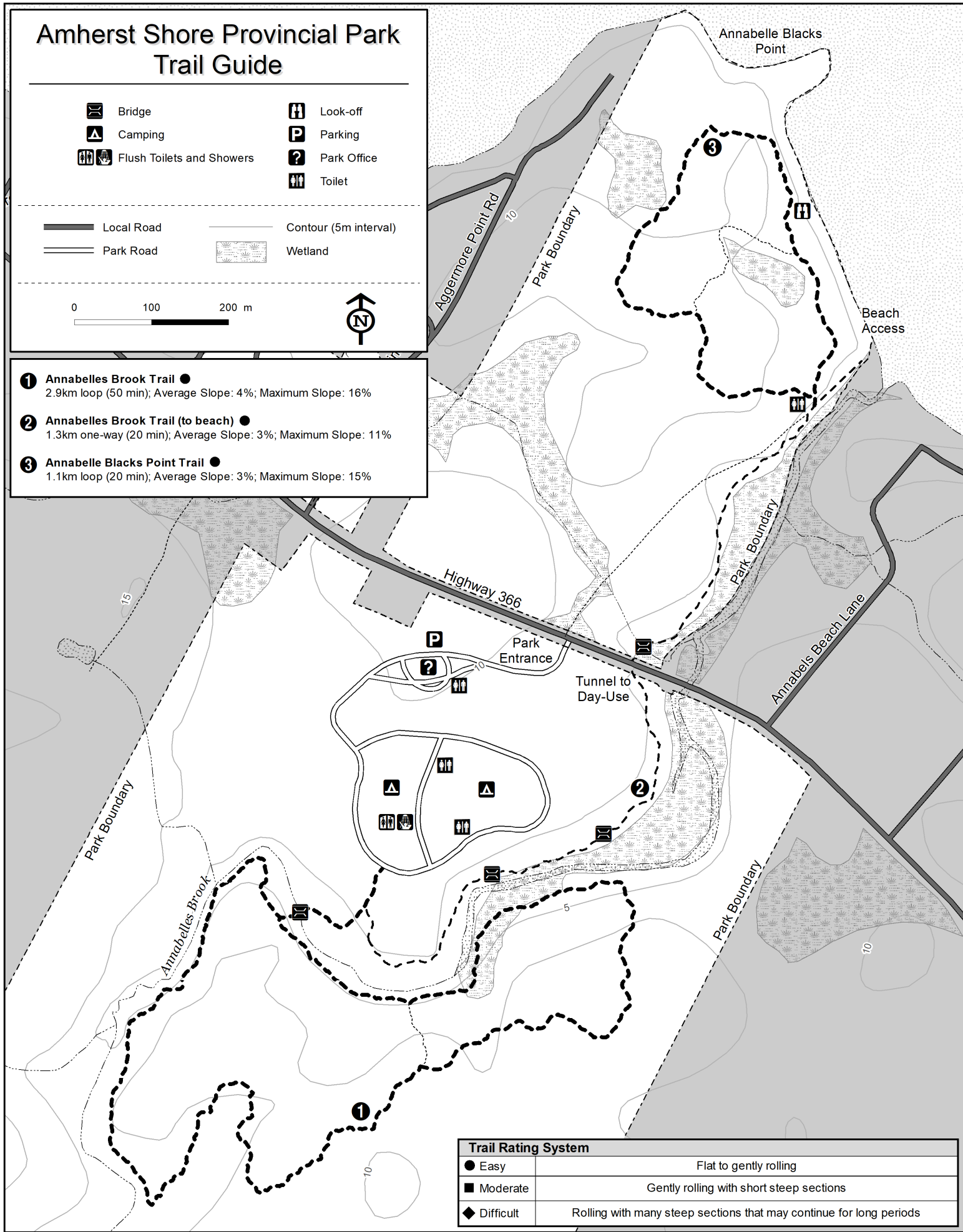
-  Bridge
-  Camping
-  Flush Toilets and Showers
-  Look-off
-  Parking
-  Park Office
-  Toilet

-  Local Road
-  Park Road
-  Contour (5m interval)
-  Wetland

0 100 200 m



- 1 Annabelles Brook Trail ●**  
2.9km loop (50 min); Average Slope: 4%; Maximum Slope: 16%
- 2 Annabelles Brook Trail (to beach) ●**  
1.3km one-way (20 min); Average Slope: 3%; Maximum Slope: 11%
- 3 Annabelle Blacks Point Trail ●**  
1.1km loop (20 min); Average Slope: 3%; Maximum Slope: 15%



Trail Rating System	
● Easy	Flat to gently rolling
■ Moderate	Gently rolling with short steep sections
◆ Difficult	Rolling with many steep sections that may continue for long periods